

Segment	Length	Radius	Delta
C2	62.48	60.00	59.66
C3	22.20	60.00	21.20
C4	46.57	266.00	10.03
C5	227.56	251.00	51.94
C6	52.15	40.00	74.69
C7	123.15	210.00	33.60
C8	217.55	271.00	45.99
C10	111.42	190.00	33.60
C12	80.11	90.00	51.00
C14	106.81	510.00	12.00
C16	311.54	510.00	35.00
C18	123.97	110.00	64.57
C19	33.85	30.00	64.65
C20	56.42	50.00	64.65

Segment	Length	Radius	Delta
C21	40.93	392.00	5.98
C23	147.79	292.00	29.00
C24	31.54	412.00	4.39
C25	57.94	40.00	83.00
C26	157.92	312.00	29.00
C27	45.03	30.00	86.00
C28	86.92	60.00	83.00
C89	41.65	40.00	59.66
C90	43.07	246.00	10.03
C91	97.91	110.00	51.00
C92	102.63	490.00	12.00
C93	299.32	490.00	35.00
C94	101.43	90.00	64.57

**Notes:**  
1. EASEMENTS SHOWN ARE GRANTED TO THE SEWAGE WORKS TRANSPORTATION CORPORATION.



See Sheet PL8.02

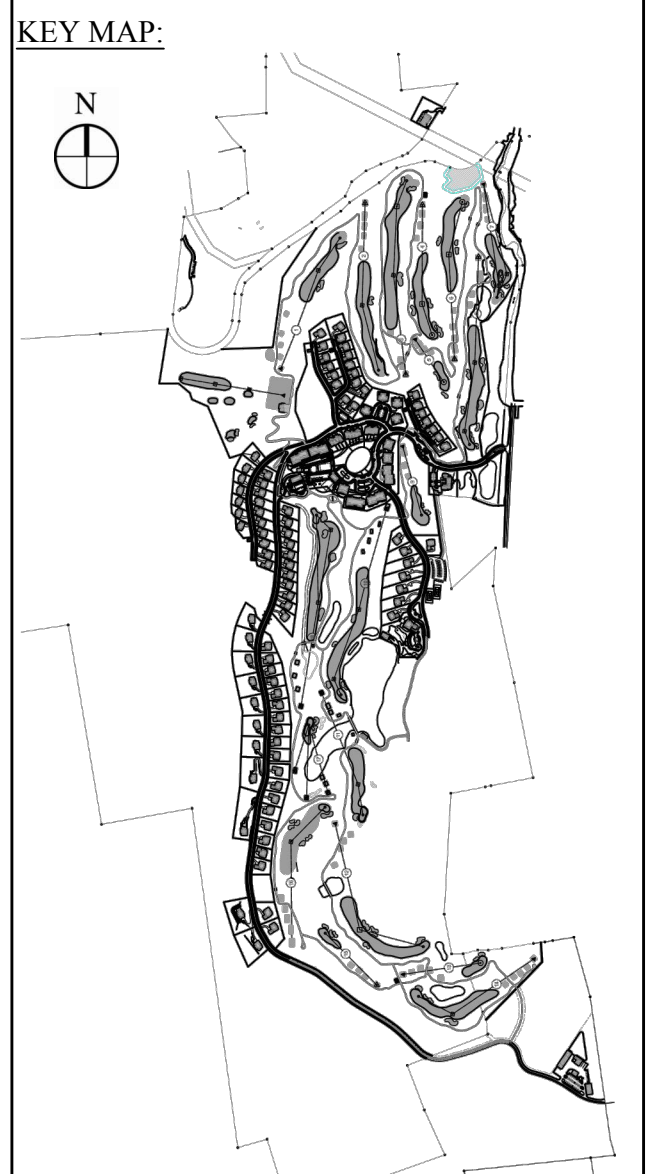
**OWNER:**  
Silo Ridge Ventures Property A, LLC  
5021 Route 44  
Amenia, New York 12501  
845.373.8020

**ENVIRONMENTAL PLANNING & CIVIL ENGINEERING:**



**Engineering, Surveying & Landscape Architecture, P.C.**  
Planning  
Transportation  
Land Development  
Environmental Services  
50 Main Street, Suite 360  
White Plains, New York 10606  
914.467.6600 • FAX 914.761.3759

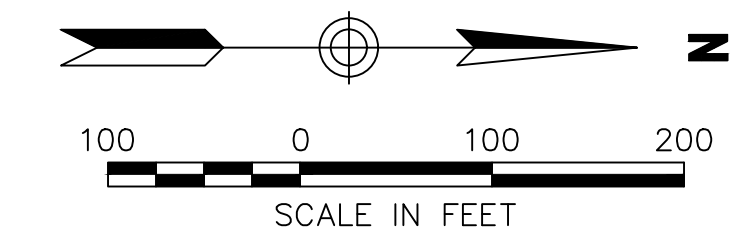
**PROJECT SURVEYOR:**  
**Kirk K. Horton, Land Surveyor**  
NYS License No. 049954  
9 Broadway  
Amenia, New York 12501  
845.373.7809



No.	Revision	Date	Prep'd

Designed by MB Drawn by DP Checked by MWJ  
CAD checked by MB Approved by ACC  
Date As Shown Date January 8, 2015  
Project Title  
**Silo Ridge Field Club**  
4651 Route 22, Town of Amenia  
Dutchess County, New York  
Issued for  
**Preliminary Subdivision Plat**

Not Issued for Construction  
Project Title  
**Sewage-Works Corporation Easements 1**



Sheet of  
**PL8.01**  
Project Number  
29011.00



Notes:  
1. EASEMENTS SHOWN ARE GRANTED TO THE SEWAGE WORKS TRANSPORTATION CORPORATION.

OWNER:  
Silo Ridge Ventures Property A, L.L.C.  
5021 Route 44  
Amenia, New York 12501  
845.373.8020

ENVIRONMENTAL PLANNING & CIVIL ENGINEERING:



**Engineering, Surveying & Landscape Architecture, P.C.**  
Planning  
Transportation  
Land Development  
Environmental Services  
50 Main Street, Suite 360  
White Plains, New York 10606  
914.467.6600 • FAX 914.761.3759

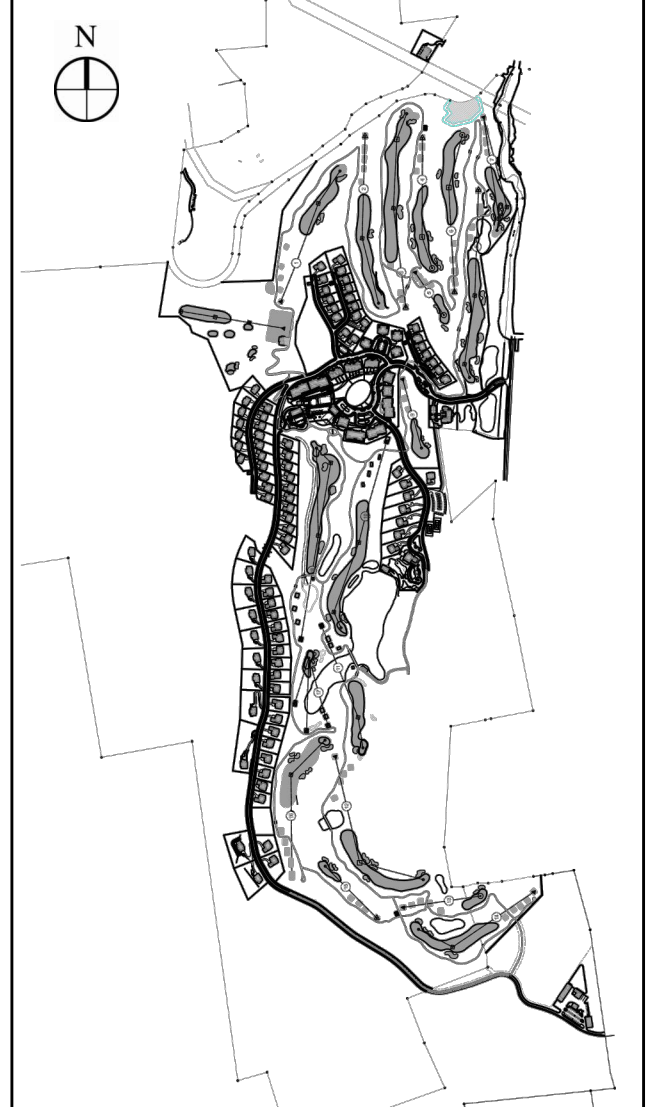
PROJECT SURVEYOR:  
**Kirk K. Horton, Land Surveyor**  
NYS License No. 049954  
9 Broadway  
Amenia, New York 12501  
845.373.7809



See Sheet PL8.01

See Sheet PL8.03

KEY MAP:



Segment	Length	Radius	Delta
C30	9.58	5.00	109.80
C31	35.81	19.00	108.00
C33	54.63	40.00	78.25
C35	249.91	130.00	110.15
C37	14.74	10.00	84.46
C39	47.65	210.00	13.00
C40	23.21	190.00	7.00
C41	20.77	170.00	7.00
C42	11.34	25.00	26.00
C43	6.11	25.00	14.00
C45	17.80	60.00	17.00
C46	27.23	60.00	26.00
C47	18.15	40.00	26.00
C49	27.00	28.00	55.24
C51	4.73	10.00	27.10
C53	1.65	10.00	9.48
C55	2.36	10.00	13.50

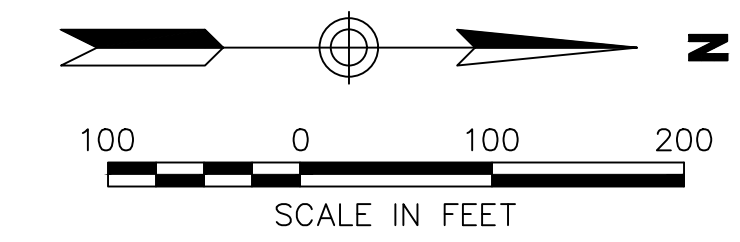
Segment	Length	Radius	Delta
C56	13.64	90.00	8.68
C58	16.97	112.00	8.68
C61	133.04	260.00	29.32
C63	161.87	266.00	34.87
C65	40.51	210.00	11.05
C66	6.20	40.00	8.88
C67	2.99	60.00	2.98
C68	89.74	60.00	85.69
C69	59.82	40.00	85.69
C70	56.07	90.00	35.69
C71	68.53	110.00	35.69
C72	126.01	186.00	38.82
C73	206.37	206.00	57.40
C74	83.41	114.00	41.92
C75	68.78	94.00	41.92
C76	83.34	210.00	22.74
C77	106.24	190.00	32.04

Segment	Length	Radius	Delta
C78	12.93	60.00	12.35
C79	10.38	35.00	17.00
C80	157.21	288.00	31.28
C81	89.23	238.00	21.48
C82	12.11	228.00	3.04
C83	12.12	228.00	8.68
C84	7.54	32.00	13.50
C85	5.29	32.00	9.48
C86	15.14	32.00	27.10
C87	7.63	62.00	7.05
C88	7.85	90.00	5.00
C95	81.95	60.00	78.25
C96	211.46	110.00	110.15
C97	44.22	30.00	84.46
C98	43.12	190.00	13.00

No.	Revision	Date	By
1	MB	DP	MB
2	MB	ACC	MB

**Silo Ridge Field Club**  
4651 Route 22, Town of Amenia  
Dutchess County, New York  
Preliminary Subdivision Plat

Not Issued for Construction  
Sewage-Works Corporation  
Easements 2



Project Title: Silo Ridge Field Club  
Drawing Number: PL8.02  
Sheet of: 1  
Project Number: 29011.00



